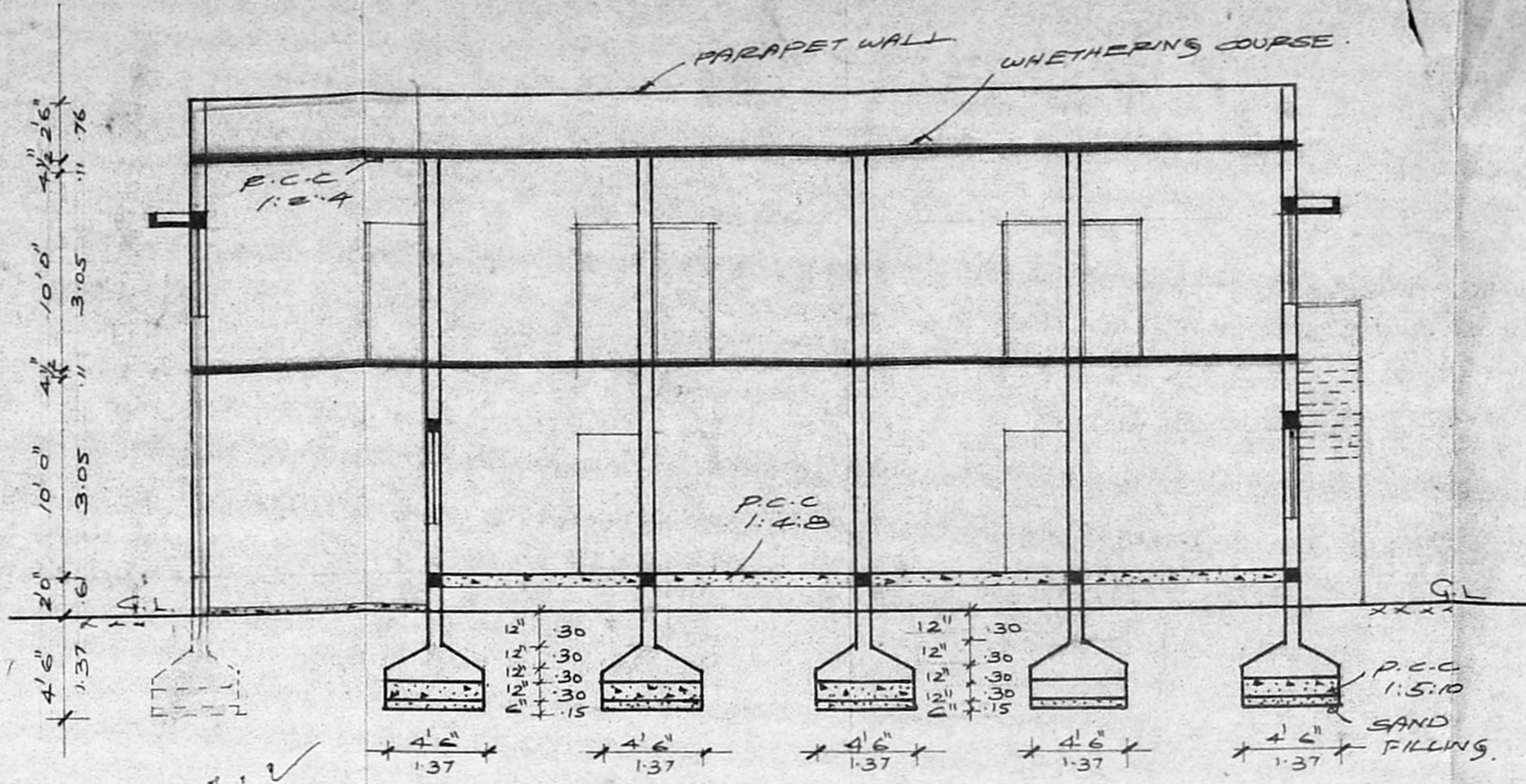
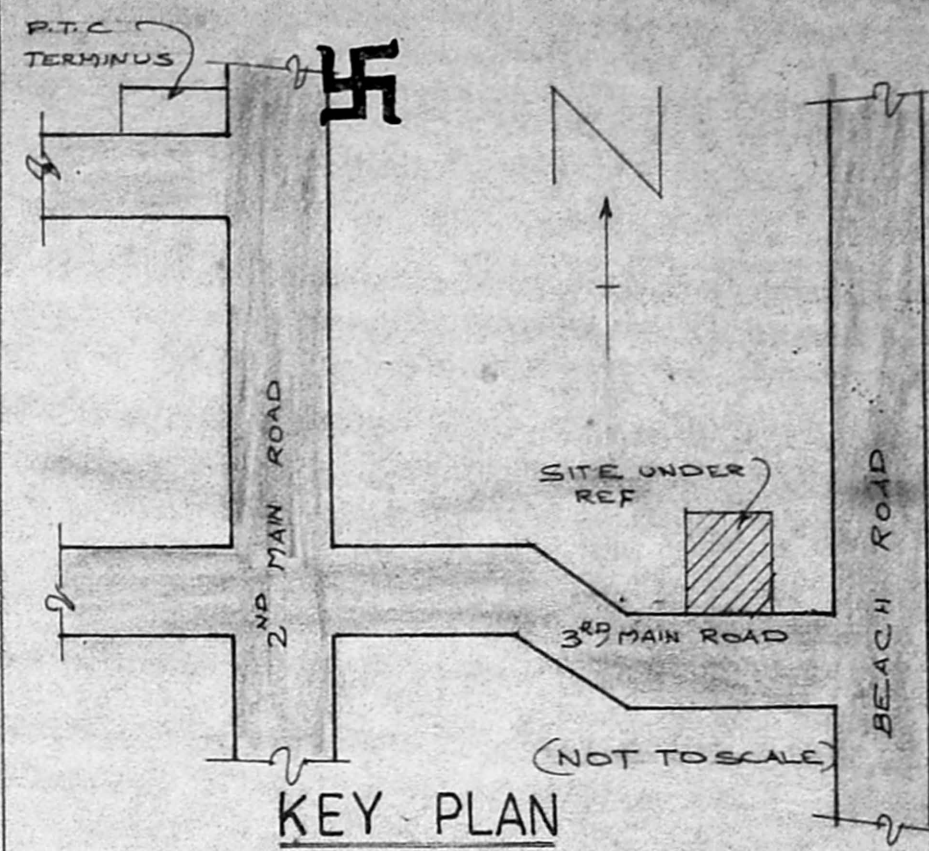


Planning Permit No. A/17820/300/95
APPROVED
 SUBJECT TO THE CONDITIONS IN THIS OFFICE LETTER
 No. A/126524/6/27-5-98
FRONT ELEVATION
 FOR MEMORANDUM SECRETARY
 MADRAS METROPOLITAN DEVELOPMENT AUTHORITY
 MADRAS-900 008.



SECTION ON 'AB'



KEY PLAN

SCHEDULE OF JOINERIES:

D	DOOR	33' x 7'0" 100 x 213
D ₁	DOOR	30' x 7'0" 091 x 213
D ₂	DOOR	2'6" x 7'0" 076 x 213
W	WINDOW	2'0" x 4'6" 183 x 137
W ₁	WINDOW	5'0" x 4'6" 153 x 137
W ₂	WINDOW	4'0" x 4'6" 122 x 137
V	VENTILATOR	3'0" x 2'0" 091 x 061

COLOUR INDEX:

PROPOSAL	
EXISTING	
ROAD / STREET	
BOUNDARY / SITE	
DEMOLITION	

PLAN SHOWING THE PROPOSED ADDITION TO THE EXISTING BUILDING AT DOOR NO: 60, III MAIN ROAD, BESANT NAGAR, MADRAS-90.
 SURVEY -

SCALE - 1:100

AREA STATEMENT:

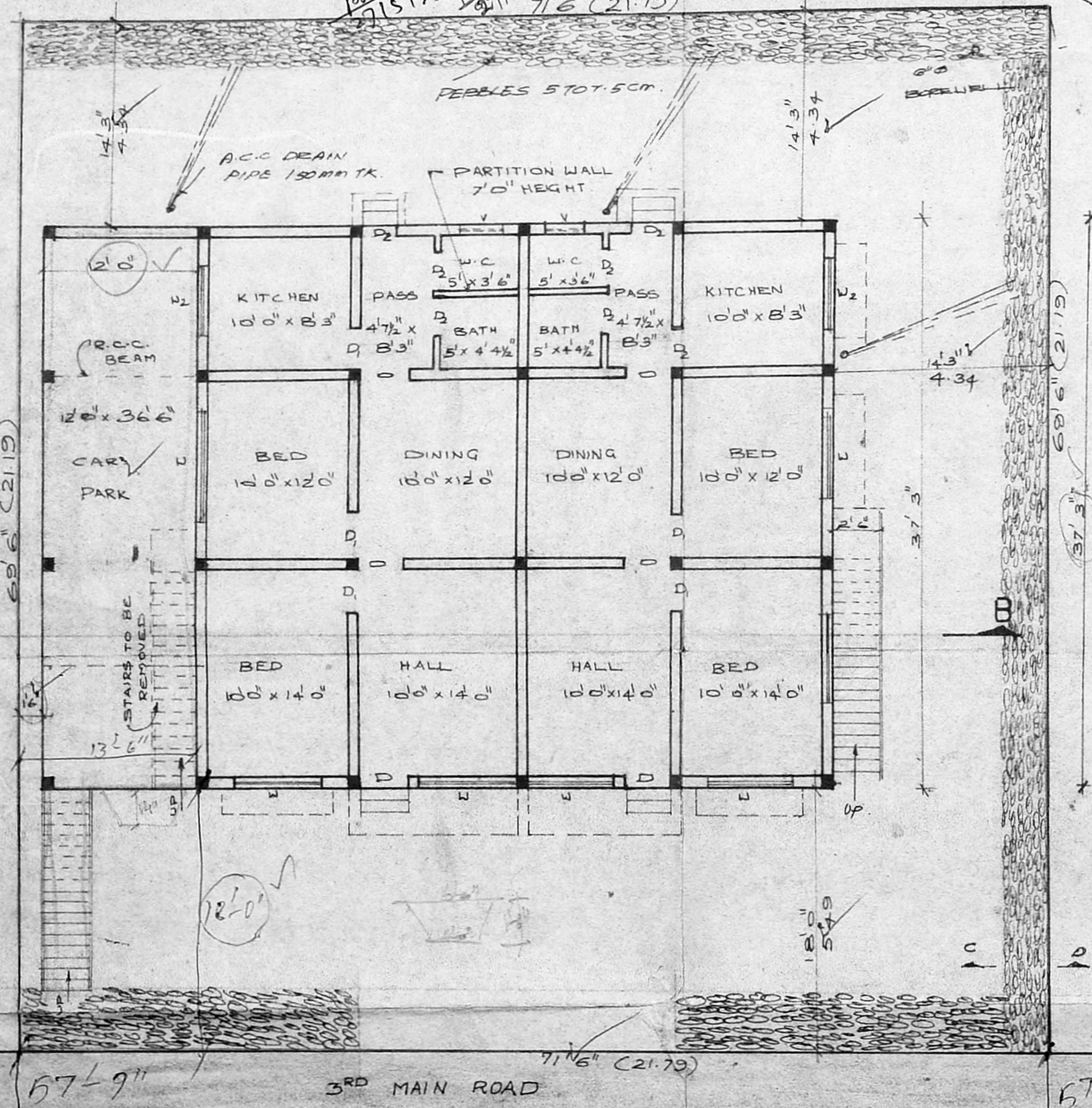
PLOT EXTENT	4369.25 SQFT.	401.82M ²
GROUND FLOOR	204.56 SQFT.	189.69M ²
FIRST FLOOR	2169.06 SQFT.	201.68M ²
TOTAL BUILT UP AREA	4213.62 SQFT.	391.37M ²
PLOT COVERAGE	4.5%	
FLOOR SPACE INDEX	0.86	

OWNER:

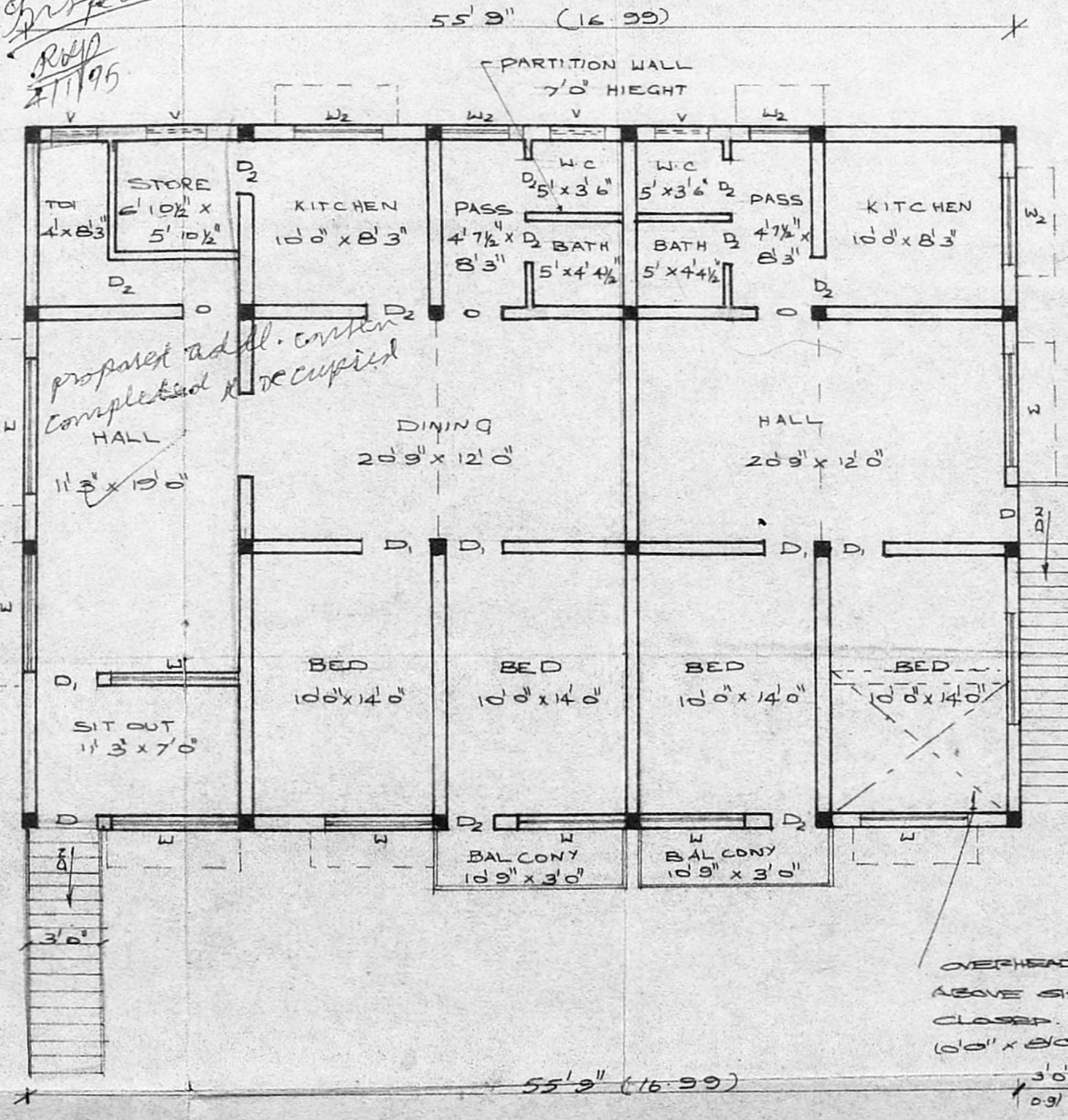
T. Prabhakar

LICENSED SURVEYOR:

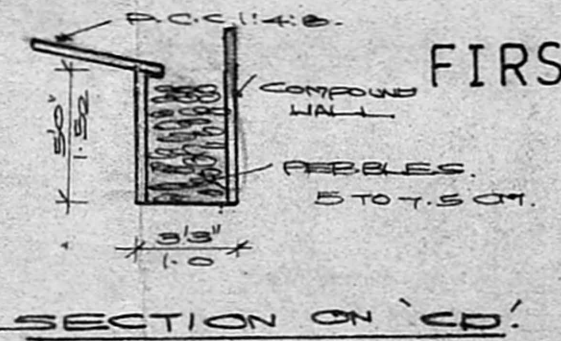
K. Narasimhan
 K. NARASIMHAN B.E.
 CLASS-I
 LICENSED SURVEYOR NO 844.
 CORPORATION OF MADRAS
 Flat 21, 1st Floor, 1st Main Road
 KUDAMBAKKAM, MADRAS-600 024



SITE CUM GROUND FLOOR PLAN



FIRST FLOOR PLAN



SECTION ON 'CD'

proposed add. work completed & occupied

OVERHEAD TANK ABOVE GENTRILY CLOSED. (10'0" x 8'0" x 4'0")